

BRIEF CONTENTS

| | | |
|----------------------|----------------------------------------------|-----|
| 1 | The Origin of the Ocean | 1 |
| 2 | A History of Marine Science | 30 |
| 3 | Earth Structure and Plate Tectonics | 66 |
| 4 | Ocean Basins | 112 |
| 5 | Ocean Sediments | 148 |
| 6 | Water and Ocean Structure | 174 |
| 7 | Ocean Chemistry | 206 |
| 8 | Circulation of the Atmosphere | 226 |
| 9 | Circulation of the Ocean | 262 |
| 10 | Waves | 296 |
| 11 | Tides | 330 |
| 12 | Coasts | 350 |
| 13 | Life in the Ocean | 384 |
| 14 | Plankton, Algae, and Plants | 412 |
| 15 | Marine Animals | 436 |
| 16 | Marine Communities | 470 |
| 17 | Marine Resources | 492 |
| 18 | The Ocean and the Environment | 516 |
| | Afterword | 547 |
| Appendix I | Measurements and Conversions | 548 |
| Appendix II | Geologic Time | 552 |
| Appendix III | Latitude and Longitude, Time, and Navigation | 553 |
| Appendix IV | Maps and Charts | 556 |
| Appendix V | The Beaufort Scale | 560 |
| Appendix VI | Taxonomic Classification of Marine Organisms | 561 |
| Appendix VII | Periodic Table of the Elements | 563 |
| Appendix VIII | Working in Marine Science | 564 |
| Appendix IX | The World Ocean Seafloor | 568 |
| | Glossary | 576 |
| | Index | 594 |

CONTENTS

Foreword v

Preface xxi

1 The Origin of the Ocean 1

- 1.1 Earth Is an Ocean World 2
- 1.2 Marine Scientists Use the Logic of Science to Study the Ocean 3
- 1.3 Stars Form Seas 8
 - Earth Was Formed of Material Made in Stars 9
 - Stars and Planets Are Contained within Galaxies 9
 - Stars Make Heavy Elements from Lighter Ones 10
 - Solar Systems Form by Accretion 13
- 1.4 Earth, Ocean, and Atmosphere Accumulated in Layers Sorted by Density 14

How Do We Know... The Age of Earth and the Ocean? 18

- 1.5 Life Probably Originated in the Ocean 18
- 1.6 What Will Be Earth's Future? 20
- 1.7 Are There Other Ocean Worlds? 21
 - Our Solar System's Outer Moons 21

Insight from a National Geographic Explorer 22

- Mars 23
- Titan 25
- Extrasolar Planets 25
- Life and Oceans? 26

Questions from Students 27

Chapter in Perspective 28

Terms and Concepts to Remember 28

Study Questions 28

2 A History of Marine Science 30

- 2.1 Understanding the Ocean Began with Voyaging for Trade and Exploration 32
 - Early Peoples Traveled the Ocean for Economic Reasons 32
 - Systematic Study of the Ocean Began at the Library of Alexandria 33

Eratosthenes Accurately Calculated the Size and Shape of Earth 33

Box 2.1: Latitude and Longitude 37

- Oceanian Seafarers Colonized Distant Islands 38
- Viking Raiders Discovered North America 40
- The Chinese Undertook Organized Voyages of Discovery 41

How Do We Know... When People First Arrived at Distant Places? 42

2.2 The Age of European Discovery 45

Prince Henry Launched the European Age of Discovery 45

2.3 Voyaging Combined with Science to Advance Ocean Studies 46

Captain James Cook Was the First Marine Scientist 46

Accurate Determination of Longitude Was the Key to Oceanic Exploration and Mapping 49

2.4 The First Scientific Expeditions Were Undertaken by Governments 50

The United States Exploring Expedition Helped Establish Natural Science in America 51

Matthew Maury Discovered Worldwide Patterns of Winds and Ocean Currents 51

The *Challenger* Expedition Was Organized from the First as a Scientific Expedition 52

Ocean Studies Have Military Applications 55

2.5 Contemporary Oceanography Makes Use of Modern Technology 56

Polar Exploration Advanced Ocean Studies 56

New Ships for New Tasks 56

Oceanographic Institutions Arose to Oversee Complex Research Projects 58

Robot Devices Are Becoming More Capable 60

Satellites Have Become Important Tools in Ocean Exploration 60

Questions from Students 63

Chapter in Perspective 64

Terms and Concepts to Remember 65

Study Questions 65

3 Earth Structure and Plate Tectonics 66

3.1 Pieces of Earth's Surface Look Like They Once Fit Together 68

3.2 Earth's Interior Is Layered 70

3.3 The Study of Earthquakes Provides Evidence for Layering 72

Seismic Waves Travel through Earth and along Its Surface 72

Earthquake Wave Shadow Zones Confirmed the Presence of Earth's Core 73

Data from an Earthquake Confirmed the Model of Earth Layering 74

3.4 Earth's Inner Structure Was Gradually Revealed 75

Each of Earth's Inner Layers Has Unique Characteristics 75

Earth's Interior Is Heated by the Decay of Radioactive Elements 75

Isostatic Equilibrium Supports Continents above Sea Level 76

How Do We Know... The Age of Rocks? 77

3.5 The New Understanding of Earth Evolved Slowly 79

The Age of Earth Was Controversial and Not Easily Determined 79

3.6 Wegener's Idea Is Transformed 80

3.7 The Breakthrough: From Seafloor Spreading to Plate Tectonics 81

3.8 Plates Interact at Plate Boundaries 85

Ocean Basins Form at Divergent Plate Boundaries 85

Island Arcs Form, Continents Collide, and Crust Recycles at Convergent Plate Boundaries 87

Insight from a National Geographic Explorer 89


Crust Fractures and Slides at Transform Plate Boundaries 95


3.9 A Summary of Plate Interactions 96

3.10 Confirmation of Plate Tectonics 96

A History of Plate Movement Has Been Captured in Residual Magnetic Fields 96

Plate Movement above Mantle Plumes and Hot Spots Provides Evidence of Plate Tectonics 102





Sediment Age and Distribution, Oceanic Ridges, and Terranes Are Explained by Plate Tectonics 105

3.11 Scientists Still Have Much to Learn about the Tectonic Process 107

Questions from Students 109

Chapter in Perspective 110

Terms and Concepts to Remember 111

Study Questions 111

4 Ocean Basins 112

4.1 The Ocean Floor Is Mapped by Bathymetry 114

Echo Sounders Bounce Sound off the Seabed 114

Multibeam Systems Combine Many Echo Sounders 115

Satellites Can Be Used to Map Seabed Contours 116

Sought from a National Geographic Explorer 117

Robots Descend to Observe the Details 118

4.2 Ocean-Floor Topography Varies with Location 120

How Do We Know... Seabed Details? 121

4.3 Continental Margins May Be Active or Passive 122

Continental Shelves Are Seaward Extensions of the Continents 123

Continental Slopes Connect Continental Shelves to the Deep-Ocean Floor 128

Submarine Canyons Form at the Junction between Continental Shelf and Continental Slope 129

Continental Rises Form as Sediments Accumulate at the Base of the Continental Slope 130

4.4 The Topology of Deep-Ocean Basins Differs from That of the Continental Margin 131

Oceanic Ridges Circle the World 133

Hydrothermal Vents Are Hot Springs on Active Oceanic Ridges 135

Abyssal Plains and Abyssal Hills Cover Most of Earth's Surface 137

Volcanic Seamounts and Guyots Project above the Seabed 138

Trenches and Island Arcs Form in Subduction Zones 138

4.5 The Grand Tour 140

How Do We Know... What It's Like at the Ocean's Deepest Spot? 142

Questions from Students 146

Chapter in Perspective 146

Terms and Concepts to Remember 147

Study Questions 147

5 Ocean Sediments 148

5.1 Ocean Sediments Vary Greatly in Appearance 150

5.2 Sediments May Be Classified by Particle Size 152

5.3 Sediments May Be Classified by Source 153

Terrigenous Sediments Come from Land 153

Biogenous Sediments Form from the Remains of Marine Organisms 154

Hydrogenous Sediments Form Directly from Seawater 154

Cosmogenous Sediments Come from Space 154

Marine Sediments Are Usually Combinations of Terrigenous and Biogenous Deposits 155

5.4 Neritic Sediments Overlie Continental Margins 156

5.5 Pelagic Sediments Vary in Composition and Thickness 159

Turbidites Are Deposited on the Seabed by Turbidity Currents 159

Clays Are the Finest and Most Easily Transported Terrigenous Sediments 159

Oozes Form from the Rigid Remains of Living Creatures 159

Hydrogenous Materials Precipitate out of Seawater Itself 162

Evaporites Precipitate as Seawater Evaporates 163

Oolite Sands Form When Calcium Carbonate Precipitates from Seawater 163

5.6 Researchers Have Mapped the Distribution of Deep-Ocean Sediments 164

5.7 Scientists Use Specialized Tools to Study Ocean Sediments 165

5.8 Sediments Are Historical Records of Ocean Processes 166

How Do We Know... About Past Climates and Catastrophes? 168

5.9 Marine Sediments Are Economically Important 171

Questions from Students 172

Chapter in Perspective 173

Terms and Concepts to Remember 173

Study Questions 173

6 Water and Ocean Structure 174

6.1 A Note to the Reader 176

6.2 Familiar, Abundant, and Odd 176

6.3 The Water Molecule Is Held Together by Chemical Bonds 176

6.4 Water Has Unusual Thermal Characteristics 177

Heat and Temperature Are Not the Same Thing 178

Not All Substances Have the Same Heat Capacity 178

Water's Temperature Affects Its Density 178

Water Becomes Less Dense When It Freezes 179

Water Removes Heat from Surfaces as It Evaporates 181

Seawater and Pure Water Have Slightly Different Thermal Properties 182

Box 6.1: Does Hot Water Freeze Faster Than Cold? 184

6.5 Surface Water Moderates Global Temperature 185

Annual Freezing and Thawing of Ice Moderates Earth's Temperature 185

Movement of Water Vapor from Tropics to Poles Also Moderates Earth's Temperature 185

Global Warming May Be Influencing Oceanic Surface Temperature and Salinity 186

Ocean Surface Conditions Depend on Latitude, Temperature, and Salinity 187

6.6 The Ocean Is Stratified by Density 192

The Ocean Is Stratified into Three Density Zones by Temperature and Salinity 193

Water Masses Have Characteristic Temperature, Salinity, and Density 194

Density Stratification Usually Prevents Vertical Water Movement 195

6.7 Refraction Can Bend the Paths of Light and Sound through Water 195



6.8 Light Does Not Travel Far through the Ocean 197

The Photic Zone Is the Sunlit Surface of the Ocean 197

Water Transmits Blue Light More Efficiently Than Red 197

6.9 Sound Travels Much Farther Than Light through the Ocean 199

Refraction Causes Sofar Layers and Shadow Zones 199

Sonar Systems Use Sound to Detect Underwater Objects 201

Ocean Sound Is Used to Monitor Climate Change 203

Questions from Students 204

Chapter in Perspective 205

Terms and Concepts to Remember 205

Study Questions 205

7 Ocean Chemistry 206

7.1 Water Is a Powerful Solvent 208

How Do We Know... The Nature of Water? 210

7.2 Seawater Consists of Water and Dissolved Solids 211

Salinity Is a Measure of Seawater's Total Dissolved Inorganic Solids 211

A Few Ions Account for Most of the Ocean's Salinity 211

The Components of Ocean Salinity Came from, and Have Been Modified by, Earth's Crust 211

The Ratio of Dissolved Solids in the Ocean Is Constant 213

Salinity Is Calculated by Seawater's Conductivity 215

The Ocean Is in Chemical Equilibrium 215

Seawater's Constituents May Be Conservative or Nonconservative 216

Box 7.1: Recycling on a Grand Scale 217

7.3 Gases Dissolve in Seawater 217

Nitrogen Is the Most Abundant Gas Dissolved in Seawater 218

Dissolved Oxygen Is Critical to Marine Life 218

The Ocean Is a Vast Carbon Reservoir 218

Gas Concentrations Vary with Depth 219

7.4 The Ocean's Acid-Base Balance Varies with Dissolved Components and Depth 219

Questions from Students 224

Chapter in Perspective 224

Terms and Concepts to Remember 225

Study Questions 225

8 Circulation of the Atmosphere 226

8.1 The Atmosphere and Ocean Interact with Each Other 228

8.2 The Atmosphere Is Composed Mainly of Nitrogen, Oxygen, and Water Vapor 228

8.3 The Atmosphere Moves in Response to Uneven Solar Heating and Earth's Rotation 230

The Solar Heating of Earth Varies with Latitude 231

The Solar Heating of Earth Also Varies with the Seasons 233

Earth's Uneven Solar Heating Results in Large-Scale Atmospheric Circulation 234

The Coriolis Effect Deflects the Path of Moving Objects 234

The Coriolis Effect Influences the Movement of Air in Atmospheric Circulation Cells 236

8.4 Atmospheric Circulation Generates Large-Scale Surface Wind Patterns 239

Cell Circulation Centers on the Meteorological (Not Geographical) Equator 239

Monsoons Are Wind Patterns That Change with the Seasons 241

Sea Breezes and Land Breezes Arise from Uneven Surface Heating 241

8.5 Storms Are Variations in Large-Scale Atmospheric Circulation 243

Storms Form within or between Air Masses 243

Extratropical Cyclones Form between Two Air Masses 244

Tropical Cyclones Form in One Air Mass 244

8.6 The Atlantic Hurricane Season of 2005 Was the Most Destructive Ever Recorded 251

Box 8.1: The Galveston Disasters of 1900 and 2008 252

Hurricane Katrina Was the United States' Most Costly Natural Disaster 253

Hurricane Rita Struck Soon after Katrina 256

Hurricane Wilma Was the Most Powerful Atlantic Hurricane Ever Measured 256

The Hurricanes Dramatically Altered Coastal Environments 257

| | |
|-----------------------------------------|-----|
| Why Was the 2005 Season So Devastating? | 257 |
| Questions from Students | 258 |
| Chapter in Perspective | 259 |
| Terms and Concepts to Remember | 260 |
| Study Questions | 260 |

| | |
|-------------------------------------------------------------------------------------|------------|
| 9 Circulation of the Ocean | 262 |
| 9.1 Mass Flow of Ocean Water Is Driven by Wind and Gravity | 264 |
| 9.2 Surface Currents Are Driven by the Winds | 265 |
| Surface Currents Flow around the Periphery of Ocean Basins | 265 |
| Seawater Flows in Six Great Surface Circuits | 267 |
| Boundary Currents Have Different Characteristics | 268 |
| Westward Intensification | 273 |
| Countercurrents and Undercurrents Are Submerged Exceptions to Peripheral Flow | 273 |
| Calm Centers | 274 |
| A Final Word on Gyres | 275 |
| 9.3 Surface Currents Affect Weather and Climate | 276 |
| 9.4 Wind Can Cause Vertical Movement of Ocean Water | 277 |
| Nutrient-Rich Water Rises Near the Equator | 277 |
| Wind Can Induce Upwelling Near Coasts | 278 |
| Wind Can Also Induce Coastal Downwelling | 278 |
| Langmuir Circulation Affects the Ocean Surface | 279 |
| 9.5 El Niño and La Niña Are Exceptions to Normal Wind and Current Flow | 280 |
| 9.6 Thermohaline Circulation Affects All the Ocean's Water | 285 |
| Water Masses Have Distinct, Often Unique Characteristics | 285 |
| Different Combinations of Water Temperature and Salinity Can Yield the Same Density | 286 |
| Thermohaline Flow and Surface Flow: The Global Heat Connection | 286 |
| The Formation and Downwelling of Deep Water Occurs in Polar Regions | 286 |
| Water Masses May Converge, Fall, Travel across the Seabed, and Slowly Rise | 287 |
| How Do We Know... How Ocean Currents Work? | 290 |





| | |
|--------------------------------|-----|
| Questions from Students | 293 |
| Chapter in Perspective | 294 |
| Terms and Concepts to Remember | 295 |
| Study Questions | 295 |

10 Waves 296

- 10.1 Ocean Waves Move Energy across the Sea Surface 298
- 10.2 Waves Are Classified by Their Physical Characteristics 300
 - Ocean Waves Are Formed by a Disturbing Force 300
 - Free Waves and Forced Waves 300
 - Waves Are Reduced by a Restoring Force 300
 - Wavelength Is the Most Useful Measure of Wave Size 301
- 10.3 The Behavior of Waves Is Influenced by the Depth of Water through Which They Are Moving 301
- 10.4 Wind Blowing over the Ocean Generates Waves 303
 - Larger Swell Move Faster than Small Swell 304
 - Many Factors Influence Wind-Wave Development 306
 - Wind Waves Can Grow to Enormous Size 308
- Insight from a National Geographic Explorer 309
- 10.5 Interference Produces Irregular Wave Motions 310
- 10.6 Deep-Water Waves Change to Shallow-Water Waves as They Approach Shore 312
 - Waves Refract When They Approach a Shore at an Angle 313
 - Waves Can Diffract When Wave Trains Are Interrupted 314
 - Waves Can Reflect from Large Vertical Surfaces 315
- 10.7 Internal Waves Can Form between Ocean Layers of Differing Densities 315
- How Do We Know... What Waves Do in the Open Ocean? 316
- 10.8 "Tidal Waves" Are Probably Not What You Think 317
- 10.9 Storm Surges Form beneath Strong Cyclonic Storms 318
- 10.10 Water Can Rock in a Confined Basin 319

10.11 Water Displacement Causes Tsunami and Seismic Sea Waves 319

Tsunami Move at High Speed 321

What Is It Like to Encounter a Tsunami? 323

Tsunami Have a Long and Destructive History 324

Tsunami Warning Networks Save Lives 325

Questions from Students 327

Chapter in Perspective 328

Terms and Concepts to Remember 329

Study Questions 329

11 Tides 330

11.1 Tides Are the Longest of All Ocean Waves 332

11.2 Tides Are Forced Waves Formed by Gravity and Inertia 333

The Movement of the Moon Generates Strong Tractive Forces 333

The Sun Also Generates Tractive Forces 337

Sun and Moon Influence the Tides Together 337

11.3 The Dynamic Theory of Tides Adds Fluid Motion Dynamics to the Equilibrium Theory 339

Tidal Patterns Center on Amphidromic Points 339

The Tidal Reference Level Is Called the Tidal Datum 340

Tidal Patterns Vary with Ocean Basin Shape and Size 341

Tide Waves Generate Tidal Currents 343

Tidal Friction Slows Earth's Rotation 344

11.4 Most Tides Can Be Accurately Predicted 344

11.5 Tidal Patterns Can Affect Marine Organisms 344

11.6 Power Can Be Extracted from Tidal Motion 345

Questions from Students 347

Chapter in Perspective 348

Terms and Concepts to Remember 348

Study Questions 349

12 Coasts 350

12.1 Coasts Are Shaped by Marine and Terrestrial Processes 352

12.2 Erosional Processes Dominate Some Coasts 354

Erosional Coasts Often Have Complex Features 356

Shorelines Can Be Straightened by Selective Erosion 357

Coasts Are Also Shaped by Land Erosion and Sea-Level Change 359

Volcanism and Earth Movements Affect Coasts 359

12.3 Beaches Dominate Depositional Coasts 360

Beaches Consist of Loose Particles 360

Wave Action, Particle Size, and Beach Permeability Combine to Build Beaches 361

Beaches Often Have a Distinct Profile 362

Waves Transport Sediment on Beaches 364

Sand Input and Outflow Are Balanced in Coastal Cells 365

12.4 Larger Scale Features Accumulate on Depositional Coasts 366

Sand Spits and Bay Mouth Bars Form When the Longshore Current Slows 366

Barrier Islands and Sea Islands Are Separated from Land 366

Deltas Can Form at River Mouths 367

12.5 Biological Activity Forms and Modifies Coasts 370

Reefs Can Be Built by Coral Animals 370

Coral Reefs Are Classified in Three Types 370

Mangrove Coasts Are Dominated by Sediment-Trapping Root Systems 371

12.6 Freshwater Meets the Ocean in Estuaries 371

Estuaries Are Classified by Their Origins 371

Estuary Characteristics Are Influenced by Water Density and Flow 374

Estuaries Support Complex Marine Communities 375

12.7 Characteristics of U.S. Coasts 376

Pacific Coast 377

Atlantic Coast 377

Gulf Coast 377

12.8 Humans Interfere in Coastal Processes 378

Questions from Students 381

Chapter in Perspective 382

Terms and Concepts to Remember 382

Study Questions 383

13 Life in the Ocean 384

13.1 Life on Earth Is Notable for Its Unity and Its Diversity 386

13.2 The Concept of Evolution Helps Explain the Nature of Life in the Ocean 386

Evolution Appears to Operate by Natural Selection 386

Evolution "Fine-Tunes" Organisms to Their Environment 388

13.3 Oceanic Life Is Classified by Evolutionary Heritage 389

Systems of Classification May Be Artificial or Natural 389

Scientific Names Describe Organisms 391

13.4 The Flow of Energy Allows Living Things to Maintain Complex Organization 391

Energy Can Be Stored through Photosynthesis 392

Energy Can Also Be Stored through Chemosynthesis 393

13.5 Primary Producers Synthesize Organic Materials 393

Primary Productivity Occurs in the Water Column, Seabed Sediments, and Even Solid Rock 395

Food Webs Disperse Energy through Communities 396

13.6 Living Organisms Are Built from a Few Elements 398

13.7 Elements Cycle between Living Organisms and Their Surroundings 399

The Carbon Cycle Is Earth's Largest Cycle 399

Nitrogen Must Be "Fixed" to Be Available to Organisms 400

Lack of Iron and Other Trace Metals May Restrict the Growth of Marine Life 400

13.8 Environmental Factors Influence the Success of Marine Organisms 401

Photosynthesis Depends on Light 401

Temperature Influences Metabolic Rate 402

Dissolved Nutrients Are Required for the Production of Organic Matter 403

Salinity Influences the Function of Cell Membranes 404

Dissolved Gas Concentrations Vary with Temperature 404

Dissolved Carbon Dioxide Influences the Ocean's Acid-Base Balance 404

Hydrostatic Pressure Is Rarely Limiting 405

Substances Move through Cells by Diffusion, Osmosis, and Active Transport 405

13.9 The Marine Environment Is Classified in Distinct Zones 407

13.10 Rapid, Violent Change Causes Mass Extinctions 408

Questions from Students 409

Chapter in Perspective 410

Terms and Concepts to Remember 410

Study Questions 411

14 Plankton, Algae, and Plants 412

14.1 Plankton Drift with the Ocean 415

14.2 Plankton Collection Methods Depend on the Organism's Size 416

14.3 Most Phytoplankton Are Photosynthetic Autotrophs 417

Picoplankton 417

Diatoms 418

Dinoflagellates 421

Coccolithophores 421

14.4 Measuring Primary Productivity 422

14.5 Lack of Nutrients and Light Can Limit Primary Productivity 424

Nutrient Availability Can Be a Limiting Factor 424

Light May Also Be Limiting 424

14.6 Production Equals Consumption at the Compensation Depth 425

14.7 Phytoplankton Productivity Varies with Local Conditions 426

14.8 Zooplankton Consume Primary Producers 427

14.9 Seaweeds and Marine Plants Are Diverse and Effective Primary Producers 430

Complex Adaptations Permit Seaweeds to Thrive in Shallow Waters 430

Seaweeds Are Nonvascular Organisms 431

| | |
|----------------------------------------------------------|-----|
| Seaweeds Are Classified by Their Photosynthetic Pigments | 431 |
| Seaweeds Are Commercially Important | 432 |
| True Marine Plants Are Vascular Plants | 432 |
| Questions from Students | 434 |
| Chapter in Perspective | 434 |
| Terms and Concepts to Remember | 435 |
| Study Questions | 435 |

15 Marine Animals 436

15.1 Animals Evolved When Food and Oxygen Became Plentiful 438

Successful Animals Blend Effective Form and Function 438

The Oxygen Revolution 438

15.2 Invertebrates Are the Most Successful and Abundant Animals 440

Phylum Porifera Contains the Sponges 440

Stinging Cells Define the Phylum Cnidaria 440

15.3 The Worm Phyla Are the Link to Advanced Animals 443

15.4 Advanced Invertebrates Have Complex Bodies and Internal Systems 444

The Phylum Mollusca Is Exceptionally Diverse 444

The Phylum Arthropoda Is the Most Successful Animal Group 447

Insight from a National Geographic Explorer 448

Sea Stars Are Typical of the Phylum Echinodermata 449

15.5 Construction of Complex Chordate Bodies Begins on a Stiffening Scaffold 451

Not All Chordates Have Backbones 451

Vertebrate Chordates Have Backbones 451

15.6 Vertebrate Evolution Traces a Long and Diverse History 451

15.7 Fishes Are Earth's Most Abundant and Successful Vertebrates 452

Sharks Are Cartilaginous Fishes 453

Insight from a National Geographic Explorer 454


Bony Fishes Are the Most Abundant and Successful Fishes 455

15.8 Fishes Are Successful Because of Unique Adaptations 456

Movement, Shape, and Propulsion 456

Maintenance of Level 456





Gas Exchange 456

Feeding and Defense 456

15.9 Sea Turtles and Marine Crocodiles Are Ocean-Going Reptiles 458

15.10 Some Marine Birds Are the World's Most Efficient Flyers 459

15.11 Marine Mammals Include the Largest Animals Ever to Have Lived 461

Order Cetacea: The Whales 461

Order Carnivora: Oceanic Carnivores 463

Order Sirenia: Manatees and Their Kin 463

Questions from Students 467

Chapter in Perspective 468

Terms and Concepts to Remember 468

Study Questions 469

16 Marine Communities 470

16.1 Marine Organisms Live in Communities 472

16.2 Communities Consist of Interacting Producers, Consumers, and Decomposers 472

Physical and Biological Environmental Factors Affect Communities 473

Organisms within a Community Compete for Resources 474

Growth Rate and Carrying Capacity Are Limited by Environmental Resistance 474

Population Density and Distribution Depend on Community Conditions 475

16.3 Marine Communities Change as Time Passes 475

16.4 Examples of Marine Communities 476

Rocky Intertidal Communities Are Densely Populated Despite Environmental Rigors 476

Seaweed Communities Shelter Organisms 478

Sand Beach Communities Are Sparsely Populated 478

Salt Marshes and Estuaries Often Act as Marine Nurseries 478

Coral Reefs Are Earth's Most Densely Populated and Diverse Communities 479

The Open Ocean Community Is Concentrated at the Surface 480

Insight from a National Geographic Explorer 481

The Deep-Sea Floor Is Earth's Most Uniform Community 482

Extremophiles Dwell in Deep Rock
Communities 484

Insight from a National Geographic Explorer 485

Hydrothermal Vents and Cold Seeps Support
Diverse Communities 486

Whale-Fall Communities Represent Unique
Opportunities 488

**16.5 Organisms in Communities Can Live in
Symbiosis** 488

Questions from Students 490

Chapter in Perspective 491

Terms and Concepts to Remember 491

Study Questions 491

17 Marine Resources 492

**17.1 Marine Resources Are Subject to
the Economic Laws of Supply and
Demand** 494

17.2 Physical Resources 495

Petroleum and Natural Gas Are the Ocean's Most
Valuable Resources 495

Large Methane Hydrate Deposits Exist in Shallow
Sediments 496

Marine Sand and Gravel Are Used in
Construction 497

Salts Are Harvested from Evaporation
Basins 498

Freshwater Is Obtained by Desalination 498

17.3 Marine Energy 499

Windmills Are Effective Energy Producers 499

Waves, Currents, and Tides Can Be Harnessed to
Generate Power 500

17.4 Biological Resources 500

Fish, Crustaceans, and Molluscs Are the Ocean's
Most Valuable Biological Resources 501

Today's Fisheries Are Not Sustainable 502

Much of the Commercial Catch Is Discarded as
"Bycatch" 503

Marine Botanical Resources Have Many
Uses 504

Organisms Can Be Grown in Controlled
Environments 504

Whaling Continues 505

New Drugs and Bioproducts of Oceanic Origin
Are Being Discovered 506

**17.5 Nonextractive Resources Include Transport
and Recreation** 507

**17.6 The Law of the Sea Governs Marine
Resource Allocation** 510

The United Nations Formulated the International
Law of the Sea 511

The U.S. Exclusive Economic Zone Extends 200
Nautical Miles from Shore 512

Questions from Students 513

Chapter in Perspective 515

Terms and Concepts to Remember 515

Study Questions 515

18 The Ocean and the Environment 516

**18.1 An Introduction to Marine Environmental
Issues** 518

**18.2 Marine Pollutants May Be Natural or
Human Generated** 518

Pollutants Interfere with an Organism's
Biochemical Processes 518

Insight from a National Geographic Explorer 519

Oil Enters the Ocean from Many Sources 520

Cleaning a Spill Always Involves Trade-offs 522

Toxic Synthetic Organic Chemicals May Be
Biologically Amplified 523

Heavy Metals Can Be Toxic in Very Small
Quantities 525

Eutrophication Stimulates the Growth of Some
Species to the Detriment of Others 525

Box 18.1: Minamata's Tragedy 526

Plastic and Other Forms of Solid Waste Can Be
Especially Hazardous to Marine Life 526

Phytoplankton Are in Decline 528

Pollution Is Costly 528

**18.3 Organisms Cannot Prosper if Their
Habitats Are Disturbed** 529

Bays and Estuaries Are Especially Sensitive to the
Effects of Pollution 529

Introduced Species Can Disrupt Established
Ecosystems 530

Coral Reefs Are Stressed by Environmental
Change 530

Rising Ocean Acidity Is Jeopardizing Habitats
and Food Webs 531

Sound Is Also a Pollutant 531

18.4 Marine Protected Areas Are Refuges 533

18.5 Earth's Climate Is Changing 533

Earth's Surface Temperature Is Rising 533

Mathematical Models Are Used to Predict Future
Climates 539

Can Global Warming Be Curtailed? Should It Be
Curtailed? 541

18.6 What Can Be Done? 542

Questions from Students 544

Chapter in Perspective 545

Terms and Concepts to Remember 546

Study Questions 546

Afterword 547

Appendix I Measurements and
Conversions 548

Appendix II Geologic Time 552

Appendix III Latitude and
Longitude, Time, and
Navigation 553

Appendix IV Maps and Charts 556

Appendix V The Beaufort Scale 560

Appendix VI Taxonomic
Classification of Marine
Organisms 561

Appendix VII Periodic Table of the
Elements 563

Appendix VIII Working in Marine
Science 564

Appendix IX The World Ocean
Seafloor 568

Glossary 576

Index 594